





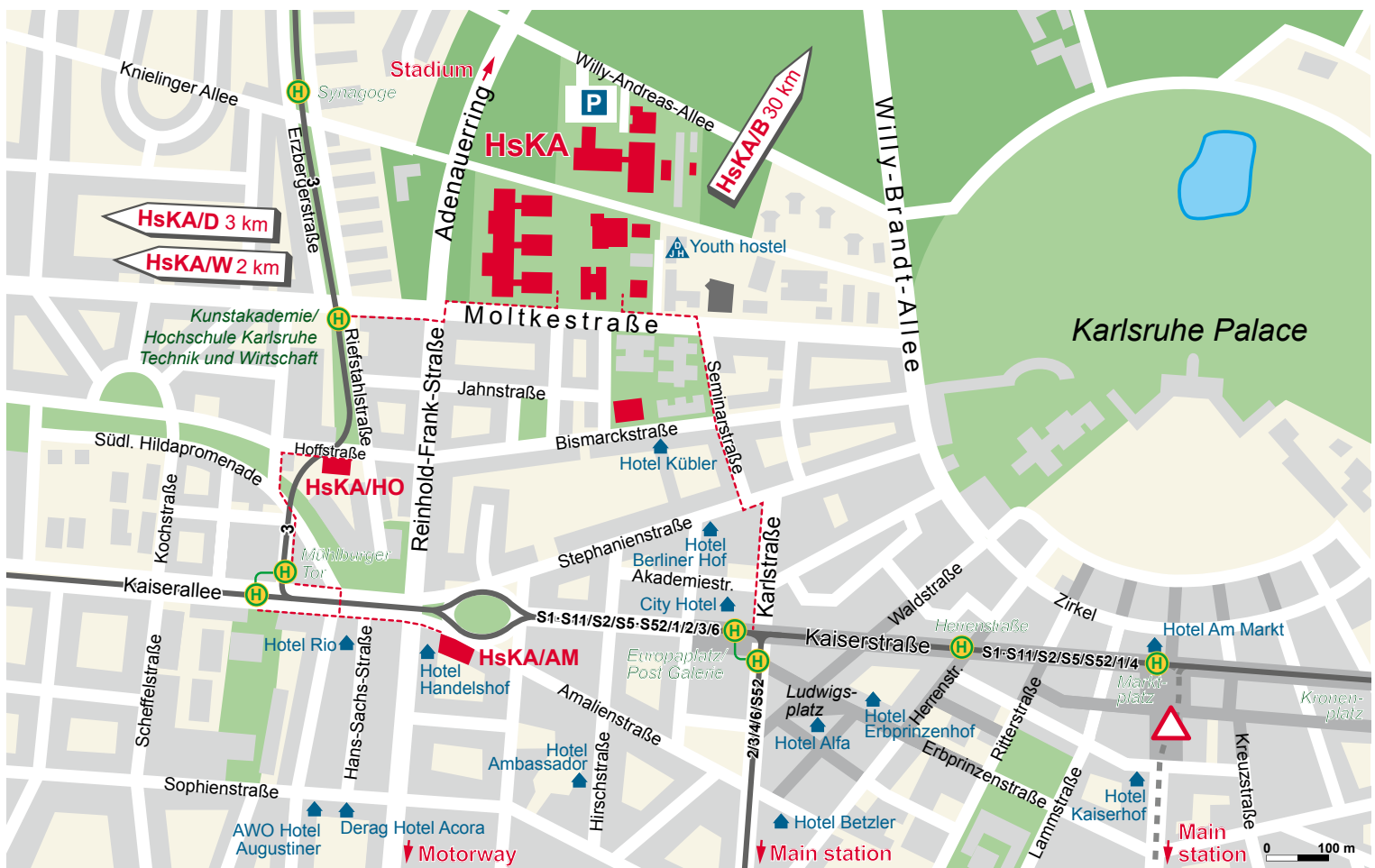


- HsKA/AM** HsKA facilities at Amalienstrasse 81–87
- HsKA/B** HsKA facilities at Bruchsal, International University Campus, building 3, 76676 Bruchsal
- HsKA/D** HsKA facilities at Daimlerstrasse 5B
- HsKA/HO** HsKA facilities at Hoffstrasse 3
- HsKA/W** HsKA facilities at Hertzstrasse 16 (Westhochschule)
-  HsKA buildings
-  Pedestrian route to HsKA
-  Pedestrian zone
-  Tram line
-  Tram stop
-  Motorway with exit



Please note: Due to construction work of public transport there might be timetable changes – please see www.kvv.de for updated information.

To get to HsKA main campus from main station (Hbf): Take tram # 3 (direction Heide) and alight at the stop “Kunstakademie/Hochschule Karlsruhe – Technik und Wirtschaft”, continue on foot in eastern direction towards Adenauerring (approx. 5 minutes). Alternatively, take tram # 4 (direction Waldstadt) and alight at the stop “Europaplatz/Postgalerie”, continue on foot in northern direction to HsKA (approx. 10 minutes, signposted).

To reach facilities at Amalienstrasse from main station: Take tram # 3 (direction Heide) or # 2 (direction Siemensallee) and alight at the stop “Mühlburger Tor”. Continue on foot in eastern direction (approx. 1 minute).

To reach facilities at Daimlerstr.: From main station, take tram # 2 via stop Europaplatz to stop “Neureuter Str.”. Continue on foot (5 minutes) from Siemensallee to Daimlerstr.

To reach facilities at Hoffstrasse: From main station, take tram # 3 (direction Heide) or # 2 (direction Siemensallee) and alight at the stop “Mühlburger Tor”. Continue on foot in northern direction (approx. 1 minute).

To reach facilities at Westhochschule: From main station, take tram # 2 via stop “Europaplatz” to stop “Hertzstr.”. Continue on foot (2 minutes) north to Hertzstr.